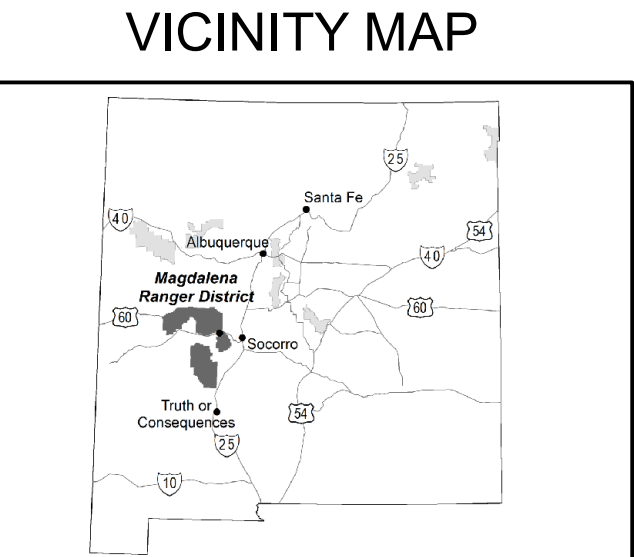


2023 New Mexico
America's Great Outdoors
Cibola National Forest
Ranger District
Magdalena
Motor Vehicle Use Map
U.S. DEPARTMENT OF AGRICULTURE
FOREST SERVICE
USDA

INFORMATION SOURCES

For National Forest Information Contact:
Cibola National Forest Supervisor's Office
2113 Osuna Road NE
Albuquerque, NM 87113-4650
(505) 346-3900
<http://www.fs.usda.gov/cibola>

Magdalena Ranger Station
203 First St.
Magdalena, NM 87825
(575) 854-2281

Emergency Assistance:
In the event of emergency call 911

For Mountain Search and Rescue:
New Mexico State Police
(575) 835-0741

For County Law Enforcement:
Socorro County Sheriff's Office
(575) 835-0941
Catron County Sheriff's Office
(575) 533-6222
Sierra County Sheriff's Office
(575) 894-0150



tread lightly!
LEARN & GO TOGETHER

Travel Responsibly on land by staying on designated roads, trails, and areas.

Respect the Rights of Others including private property owners, all recreational trail users, campers, and others so they can enjoy their recreational activities undisturbed.

Educate Yourself prior to your trip by obtaining travel maps and regulations from public agencies.

Avoid Sensitive Areas on land such as meadows, lake shores, wetlands, and streams.

Do Your Part by modeling appropriate behavior, leaving the area better than you found it, properly disposing of waste, minimizing the use of fire, avoiding the spread of invasive species, and repairing degraded areas.

For more information on Tread Lightly!, go to www.treadlightly.org or call 1-800-966-9900.

In accordance with Federal civil rights law and U.S. Department of Agriculture (USDA) civil rights regulations and policies, the USDA, its Agencies, offices, and employees, and institutions participating in or administering USDA programs are prohibited from discriminating based on race, color, national origin, religion, sex, gender identity (including gender expression), sexual orientation, disability, age, marital status, family/parental status, income derived from a public assistance program, political beliefs, or reprisal or retaliation for prior civil rights activity, in any program or activity conducted or funded by USDA (not all bases apply to all programs). Remedies and complaint filing deadlines vary by program or incident.

Persons with disabilities who require alternative means of communication for program information (e.g., Braille, large print, audiotape, American Sign Language, etc.) should contact the responsible Agency or USDA's TARGET Center at (202) 720-2600 (voice and TTY) or contact USDA through the Federal Relay Service at (800) 877-8339. Additionally, program information may be made available in languages other than English.

To file a program discrimination complaint, complete the USDA Program Discrimination Complaint Form, AD-3027, found online at http://www.asc.usda.gov/complaint_filing_cust.html and at any USDA office or write a letter addressed to USDA and provide in the letter all of the information requested in the form. To request a copy of the complaint form, call (866) 632-9992. Submit your completed form or letter to USDA by: (1) mail: U.S. Department of Agriculture, Office of the Assistant Secretary for Civil Rights, 1400 Independence Avenue, SW, Washington, D.C. 20250-9410; (2) fax: (202) 690-7442; or (3) email: program.intake@usda.gov.

USDA is an equal opportunity provider, employer, and lender.

PURPOSE AND CONTENTS OF THIS MAP

The designations shown on this motor vehicle use map (MVUM) were made by the responsible official pursuant to 36 CFR 212.51, are effective as of the date on the front cover of this MVUM, and will remain in effect until superseded by next year's MVUM.

Stone Hattenbach
Forest Supervisor, Cibola National Forest

It is the responsibility of the user to acquire the current MVUM. This MVUM shows the National Forest System roads, National Forest System trails, and the areas on National Forest System lands on the Magdalena Ranger District of the Cibola National Forest that are designated for motor vehicle use pursuant to 36 CFR 212.51. This MVUM also identifies the vehicle classes allowed on each route and in each area, and any seasonal restrictions that apply on those routes and in those areas.

Designation of a road, trail, or area for motor vehicle use by a particular class of vehicle under 36 CFR 212.51 should not be interpreted as encouraging or inviting use or implying that the road, trail, or area is passable, actively maintained, or safe for travel. Motor vehicle designations include parking along designated routes and at facilities associated with designated routes when it is safe to do so and when not causing damage to National Forest System resources. Seasonal weather conditions and natural events may render designated roads and trails impassable for extended periods. Designated areas may contain dangerous or impassable terrain. Many designated roads and trails may be passable only by high-clearance vehicles or four-wheel-drive vehicles. Maintenance of designated roads and trails will depend on available resources, and many may require little maintenance.

This motor vehicle use map identifies those roads, trails, and areas designated for the motor vehicle use under 36 CFR 212.51 for the purpose of enforcing the prohibition at 36 CFR 261.13. This is a limited purpose. The other public roads are shown for information and navigation purposes only and are not subject to designation under the Forest Service travel management regulation.

These designations apply only to National Forest System roads, National Forest System trails, and areas on National Forest System lands.

EXPLANATION OF LEGEND ITEMS

Roads Open to All Vehicles:
These roads are open to all motor vehicles, including smaller off-highway vehicles that may not be licensed for highway use (but not to oversize or overweight vehicles under State traffic law).

Dispersed Camping/Game Retrieval:
Both Sides
This symbol is used along with a designated road or trail to indicate limited cross-country motor vehicle use within a specific distance of that route, solely for the purpose of dispersed camping and/or game retrieval. The dots indicate where this activity is permitted. They may be on the left, right, or both sides of the route. Refer to the Dispersed Camping/Game Retrieval Table for specifics.

Other Public Roads and Trails:
Interstate
Highways, U.S., State, County
Other Public Roads
These symbols are used to show routes the Forest Service does not have jurisdiction over and has not designated for motorized use. These symbols are part of the reference layers showing connections to towns and cities outside the forest boundary.

Short Route Identifier:
(70333)
This symbol is used for roads that are too short to show a symbol type on the map. The symbol contains the number of the road or trail. Users should refer to the corresponding number in the Short Route Table for designation information.

PROHIBITIONS

It is prohibited to possess or operate a motor vehicle on National Forest System lands on the Magdalena Ranger District of the Cibola National Forest other than in accordance with these designations (36 CFR 261.13).

Violators of 36 CFR 261.13 are subject to a fine of up to \$5,000, imprisonment for up to 6 months, or both (18 U.S.C. 3571(e)). This prohibition applies regardless of the presence or absence of signs.

This map does not display nonmotorized uses, over-snow vehicle uses, or other facilities and attractions on the Magdalena Ranger District of the Cibola National Forest. Obtain forest visitor information from the local national forest office.

Designated roads, trails and areas may also be subject to temporary emergency closures. As a visitor, you must comply with signs notifying you of such restrictions. A national forest may issue an order to close a road, trail or area on a temporary basis to protect the life, health, or safety of forest visitors or the natural or cultural resources in these areas. Such a temporary and/or emergency closure is consistent with the Travel Management Rule (36 CFR 212.52 (b), 36 CFR 261.13 subpart B).

The designation "road or trail open to all motor vehicles" does not supersede State traffic law.

OPERATOR RESPONSIBILITIES

Operating a motor vehicle on National Forest System roads, National Forest System trails, and in areas on National Forest System lands carries a greater responsibility than operating that vehicle in a city or other developed setting. Not only must you know and follow all applicable traffic laws, you need to show concern for the environment as well as other forest users. The misuse of motor vehicles can lead to the temporary or permanent closure of any designated road, trail, or area. As a motor vehicle operator, you are also subject to State traffic law, including State requirements for licensing, registration, and operation of the vehicle in question.

Motor vehicle use, especially off-highway vehicle use, involves inherent risks that may cause property damage, serious injury, and possibly death to participants. Drive cautiously and anticipate rough surfaces and features, such as snow, mud, vegetation, and water crossings common to remote driving conditions. By your participation, you voluntarily assume full responsibility for these damages, risks, and dangers. Take care at all times to protect yourself and those under your responsibility.

Much of the Magdalena Ranger District is remote. Medical assistance may not be readily available. Cellular telephones do not work in many areas of the Magdalena Ranger District. Take adequate food, water, first-aid supplies, and other equipment appropriate for the conditions and expected weather.


ALWAYS REMEMBER TO RESPECT PRIVATE LAND! PROTECT YOUR PRIVILEGE. STAY ON DESIGNATED ROADS AND TRAILS AND IN DESIGNATED AREAS.

Read and understand this map in its entirety. If you have questions, please contact the Magdalena Ranger District of the Cibola National Forest for clarification.

As a motor vehicle operator on a National Forest System road, trail, or area you must comply with this map, as well as all Federal, State, and local laws and regulations. Compliance with these rules is your responsibility.

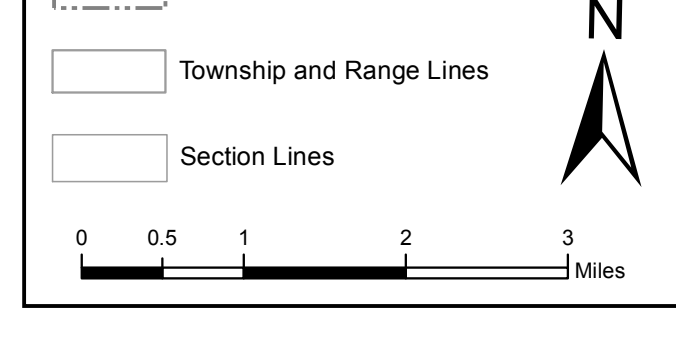
MAP DOWNLOADS

Scan the quick response (QR) code below to download this or other Cibola NF and Southwestern Region Motor Vehicle Use Maps to your smart device. Downloadable maps can also be found at: <https://www.fs.usda.gov/mavir3/mappubs>



Legend

- Roads Open to All Vehicles
- Dispersed Camping/Game Retrieval, Both Sides (See table for DC/GR information)
- Interstate
- Highways, U.S. State
- Other Public Roads
- Short Route Identifier (70333)
- FS Campground
- Picnic Area
- Motorized Trailhead
- Information Site
- Peaks
- Forest or Unit Boundary
- National Forest System Lands
- Non-National Forest System Lands within the National Forest
- Wilderness Areas
- Political Boundary
- Township and Range Lines
- Section Lines



EXPLANATION OF LEGEND ITEMS

Roads Open to All Vehicles:
These roads are open to all motor vehicles, including smaller off-highway vehicles that may not be licensed for highway use (but not to oversize or overweight vehicles under State traffic law).

Dispersed Camping/Game Retrieval:
Both Sides
This symbol is used along with a designated road or trail to indicate limited cross-country motor vehicle use within a specific distance of that route, solely for the purpose of dispersed camping and/or game retrieval. The dots indicate where this activity is permitted. They may be on the left, right, or both sides of the route. Refer to the Dispersed Camping/Game Retrieval Table for specifics.

Other Public Roads and Trails:
Interstate
Highways, U.S., State, County
Other Public Roads
These symbols are used to show routes the Forest Service does not have jurisdiction over and has not designated for motorized use. These symbols are part of the reference layers showing connections to towns and cities outside the forest boundary.

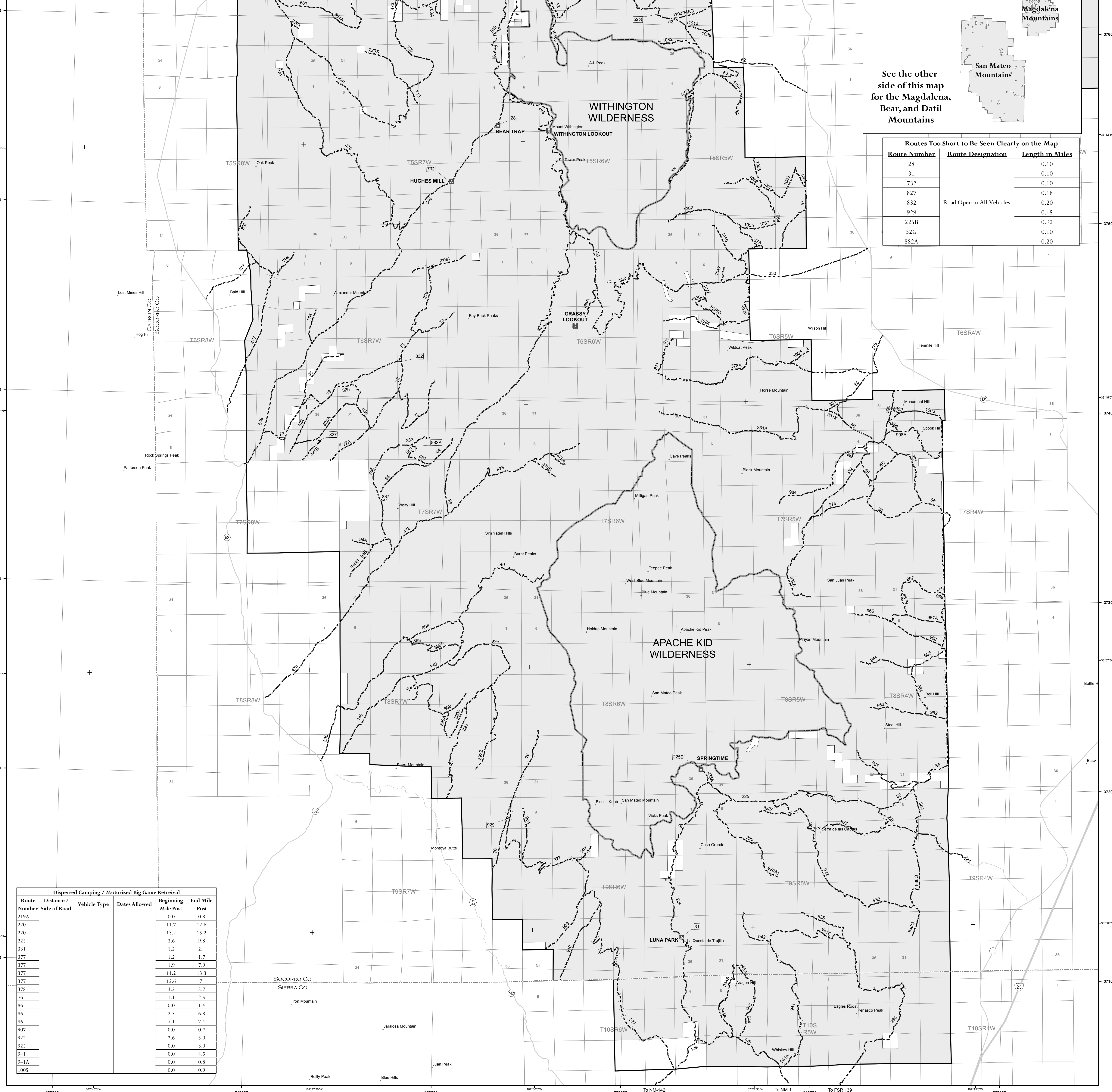
Short Route Identifier:
(70333)
This symbol is used for roads that are too short to show a symbol type on the map. The symbol contains the number of the road or trail. Users should refer to the corresponding number in the Short Route Table for designation information.

Motor vehicle use off of forest roads and trails for the purpose of dispersed camping and big game retrieval is permitted on National Forest System lands for up to 300 feet from each side of the road where designated on the Magdalena Ranger District.

There are no routes with a seasonal designation on the Magdalena Ranger District.

There are no areas open to cross country motorized uses on the Magdalena Ranger District.

San Mateo Mountains



Dispersed Camping / Motorized Big Game Retrieval					
Route Number	Distance / Side of Road	Vehicle Type	Dates Allowed	Beginning Mile Post	End Mile Post
219A				0.0	0.8
220				11.7	12.6
220				13.2	15.2
225				3.6	9.8
331				1.2	2.4
377				1.2	1.7
377				1.9	7.9
377				11.2	13.3
377				15.6	17.1
378				3.5	5.7
76				1.1	2.5
86				0.0	1.4
86				2.5	6.8
86				7.1	7.4
807				0.0	0.7
922				2.6	5.0
925				0.0	3.0
941				0.0	4.5
941A				0.0	0.8
1005				0.0	0.9

North American Datum of 1983 (NAD 83)
Projection and 10,000 meter grid
Universal Transverse Mercator, zone 13N

See the other side of this map for the Magdalena, Bear, and Datil Mountains

Routes Too Short to Be Seen Clearly on the Map		
Route Number	Route Designation	Length in Miles
28		0.10
31		0.10
732		0.10
827		0.18
832	Road Open to All Vehicles	0.20
929		0.15
225B		0.92
52G		0.10
882A		0.20