

Legend

- Roads Open to Highway Legal Vehicles
- Roads Open to All Vehicles
- Trails Open to Vehicles 50" or Less in Width
- Seasonal Designation (See Table)
- Dispersed Camping/Game Retrieval, Both Sides (See Tables)
- Highways, U.S. State
- Other Public Roads
- Short Route Identifier
- Areas Open to Cross-Country Travel
- FS Campground
- Picnic Area
- Information Site
- FS Facility
- Forest or Unit Boundary
- National Forest System Lands
- Non-National Forest System Lands within the National Forest
- Wilderness Areas
- Lakes and Rivers

EXPLANATION OF LEGEND ITEMS

Roads Open to Highway Legal Vehicles Only:
These roads are open only to motor vehicles licensed under State law for general operation on all public roads within the state.

Roads Open to All Vehicles:
These roads are open to all motor vehicles, including smaller off-highway vehicles that may not be licensed for highway use (but not to oversize or overweight vehicles under State traffic law).

Trails Open to Vehicles 50 inches or Less in Width:
Trails open only to motor vehicles less than 50 inches in width at the widest point on the vehicle.

Seasonal Designation:
This symbol, used in conjunction with one of the other road or trail symbols, indicates that the road or trail is open only during certain portions of the year. Refer to Seasonal and Special Designation Table for further instructions.

Dispersed Camping/Game Retrieval:
Dispersed Camping/Game Retrieval, Both Sides
This symbol is used along with a designated road or trail to indicate limited cross-country motor vehicle use within a specific distance of that route, solely for the purpose of dispersed camping and/or game retrieval. The dots indicate where this activity is permitted. They may be on the left, right, or both sides of the route. Refer to the Dispersed Camping/Game Retrieval Table for specifics.

Other Public Roads and Trails:
Highways, U.S., State, County
Other Public Roads
These symbols are used to show routes the Forest Service does not have jurisdiction over and has not designated for motorized use. These symbols are part of the reference layers showing connections to towns and cities outside the forest boundary.

Short Route Identifier:
This symbol is used for roads that are too short to show a symbol type on the map. The symbol contains the number of the road or trail. Users should refer to the corresponding number in the Short Route Table for designation information.

Areas Open to Cross Country Travel:
These are areas on National Forest System land that allow cross-country travel by motorized vehicles. Specific vehicle classes and seasonal designations may be indicated in the Seasonal and Special Designation Table.

Areas Open to Cross Country Travel
Wilderness Ranger District Motorized Camping Areas Labeled "WA" plus number

Area Name	Vehicles Allowed	Season of Use	Location
WA2	All motorized vehicles	Year Round	Off the 40807 (Mimbres River) Rd. - see North Star Area Inset Map
WA4	All motorized vehicles	Year Round	At the end of the 4203M Rd. - see North Star Area Inset Map
WA5	All motorized vehicles	Year Round	At the end of the 4204E Rd. - see North Star Area Inset Map
WA6	All motorized vehicles	Year Round	At the junction of the 4204D & 4204 Rd. - see North Star Area Inset Map
WA7	All motorized vehicles	Year Round	At the end of the 4204D Rd. - see North Star Area Inset Map
WA8	All motorized vehicles	Year Round	Off the 4079P Rd. - see North Star Area Inset Map
WA9	All motorized vehicles	Year Round	Off the 4079P Rd. - see North Star Area Inset Map
WA10	All motorized vehicles	Year Round	Off the 4079P Rd. - see North Star Area Inset Map
WA11	All motorized vehicles	Year Round	End of the 4079P Rd. - see North Star Area Inset Map
WA12	All motorized vehicles	Year Round	End of the 4205F Rd. - see North Star Area Inset Map
WA13	All motorized vehicles	Year Round	End of the 4205G Rd. - see North Star Area Inset Map
WA14	All motorized vehicles	Year Round	End of the 4203A Rd. - see North Star Area Inset Map
WA15	All motorized vehicles	Year Round	Off the 4203A Rd. - see North Star Area Inset Map
WA16	All motorized vehicles	Year Round	Off the 4203A Rd. - see North Star Area Inset Map
WA18	All motorized vehicles	Year Round	Off the 4079T (Lincoln Canyon) Rd. - see North Star Area Inset Map
WA19	All motorized vehicles	Year Round	Off the 4079T (Lincoln Canyon) Rd. - see North Star Area Inset Map
WA20	All motorized vehicles	Year Round	Off the 4079T (Lincoln Canyon) Rd. - see North Star Area Inset Map
WA21	All motorized vehicles	Year Round	Off the 4079T (Lincoln Canyon) Rd. - see North Star Area Inset Map
WA22	All motorized vehicles	Year Round	At junction of the 4079T (Lincoln Canyon) Rd. with the 4085Y Rd. - see North Star Area Inset Map
WA23	All motorized vehicles	Year Round	Near junction of NM-35 with the 4079T (Lincoln Canyon) Rd. - see North Star Area Inset Map
WA24	All motorized vehicles	Year Round	Near junction of NM-35 with the 4079T (Lincoln Canyon) Rd. - see North Star Area Inset Map
WA25	All motorized vehicles	Year Round	S of Kelly Mesa off the 4080W Rd near the junction with the 151 (Powderhorn Ridge) Rd.
WA26	All motorized vehicles	Year Round	S of Kelly Mesa off the 4080W Rd near the junction with the 151 (Powderhorn Ridge) Rd.
WA27	All motorized vehicles	Year Round	At the end of the 4086V Rd. - S of the junction with the 152 (McKnight) Rd.
WA28	All motorized vehicles	Year Round	Off the 4204B Rd. - S of the junction with the 152 (McKnight) Rd.
WA29	All motorized vehicles	Year Round	At the end of the 4204B Rd. - S of the junction with the 152 (McKnight) Rd.

Seasonal and Special Vehicle Designations

Route Number	Legend	Special Vehicle Designation	Dates Allowed	Beginning Mile Post	Ending Mile Post	
154	Signal Peak Lookout Rd	Roads open to all vehicles, with Seasonal Designation	Seasonal Designation	04/01-09/01	6.850	7.090

Dispersed Camping and Game Retrieval Entire Length of Road as Displayed on Map
300 feet either side of the road on National Forest Service Lands Only
Vehicle Type = All motorized vehicles and Date Allowed = Year Round

Road Numbers

149, 150, 151, 152, 255B, 255C, 255D, 3131F, 3131G, 3415A, 3416, 4078E, 4078K, 4078M, 4078U, 4078V, 4078W, 4078X, 4078Y, 4079A, 4079C, 4079D, 4079E, 4079F, 4079G, 4079H, 4079I, 4080A, 4080C, 4080F, 4080G, 4080H, 4081, 4083, 4083K, 4083K, 4084S, 4085E, 4085G, 4085H, 4085M, 4085N, 4085S, 4085T, 4085X, 4086D, 4086F, 4086J, 4086K, 4086L, 4086P, 4087C, 4087E, 4087G, 4087K, 4088A, 4108, 4144V, 4145J, 4201I, 4202A, 4202N, 4202W, 4202X, 4203F, 4203H, 4203J, 4203X, 4204G, 4205H, 4205I, 4206J, 4206S, 4207D, 4207F, 4208X, 4208Y, 4209A, 4209B, 4246B, 4246W, 4247E, 4247G, 4255G, 4256B, 4256C, 4256P, 4257C, 4257D, 4257F, 4257J, 4257L, 4257M, 4257V, 4258J, 4259G, 4259K, 4259T, 4259U, 4259V, 523, 602, 604, 777, 876, 88, 880, 972, County 2-24 (Turkey Cr. Rd.)

Dispersed Camping and Game Retrieval on Portion of Road as Displayed on Map
Vehicle Type = All Motorized Vehicles and Date Allowed = Year Round

Road Number	Beginning Mile Post	Ending Mile Post
150A	0.00	1.80
154	0.00	6.85
157	0.08	11.57
172	0.00	0.63
282	0.00	6.74
40E	0.63	2.49
4078R	0.00	0.62
4080T	0.52	4.73
4083T	0.00	2.16
4085Q	0.26	8.06
4204A	0.22	0.74
4206	0.00	0.05
522	0.00	1.06
537	0.00	0.65
579	0.32	1.25
732	0.00	1.10
776	0.00	1.15
776	1.20	2.90
858	1.94	3.25
888	0.00	0.76
County 3-51 Bear Mtn. Rd.	3.72	6.78

Roads too Short to be Seen Clearly on Map
Open to All Vehicles with No Dispersed Camping/ Game Retrieval

Road Number	Length in Feet
255B	252
255C	179
3131F	957
4078E	1,134
4080C	656
4080F	433
4080G	444
4085H	1,664
4086F	1,045
4086L	928
4087F	1,605
4144V	629
4202A	459
4203U	1,255
4204G	706
4206J	779
4206S	607
4207D	404
4207F	393
4208A	490
4208Y	1,041
4209A	1,614
4246W	770
4247F	158
4247G	443

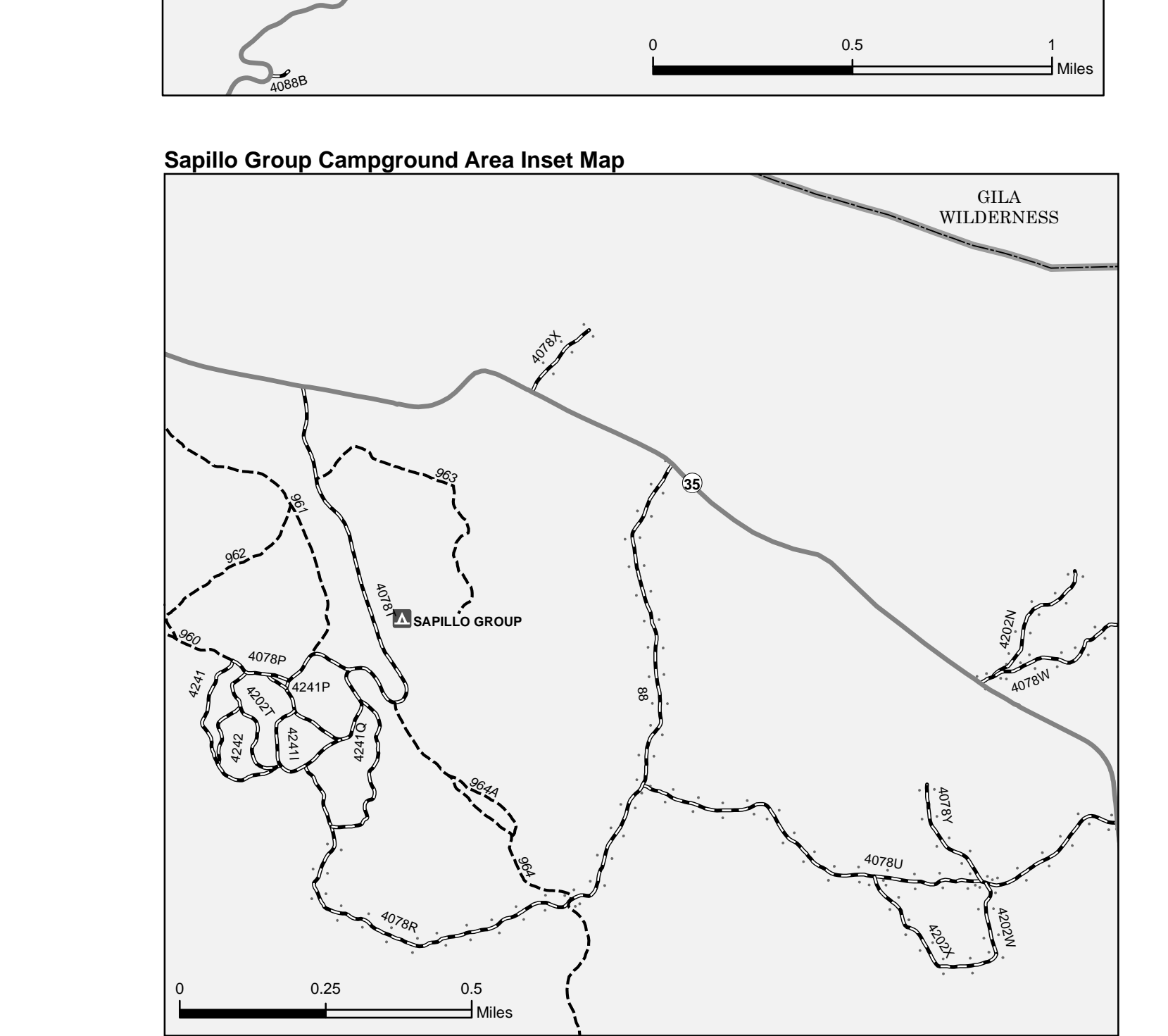
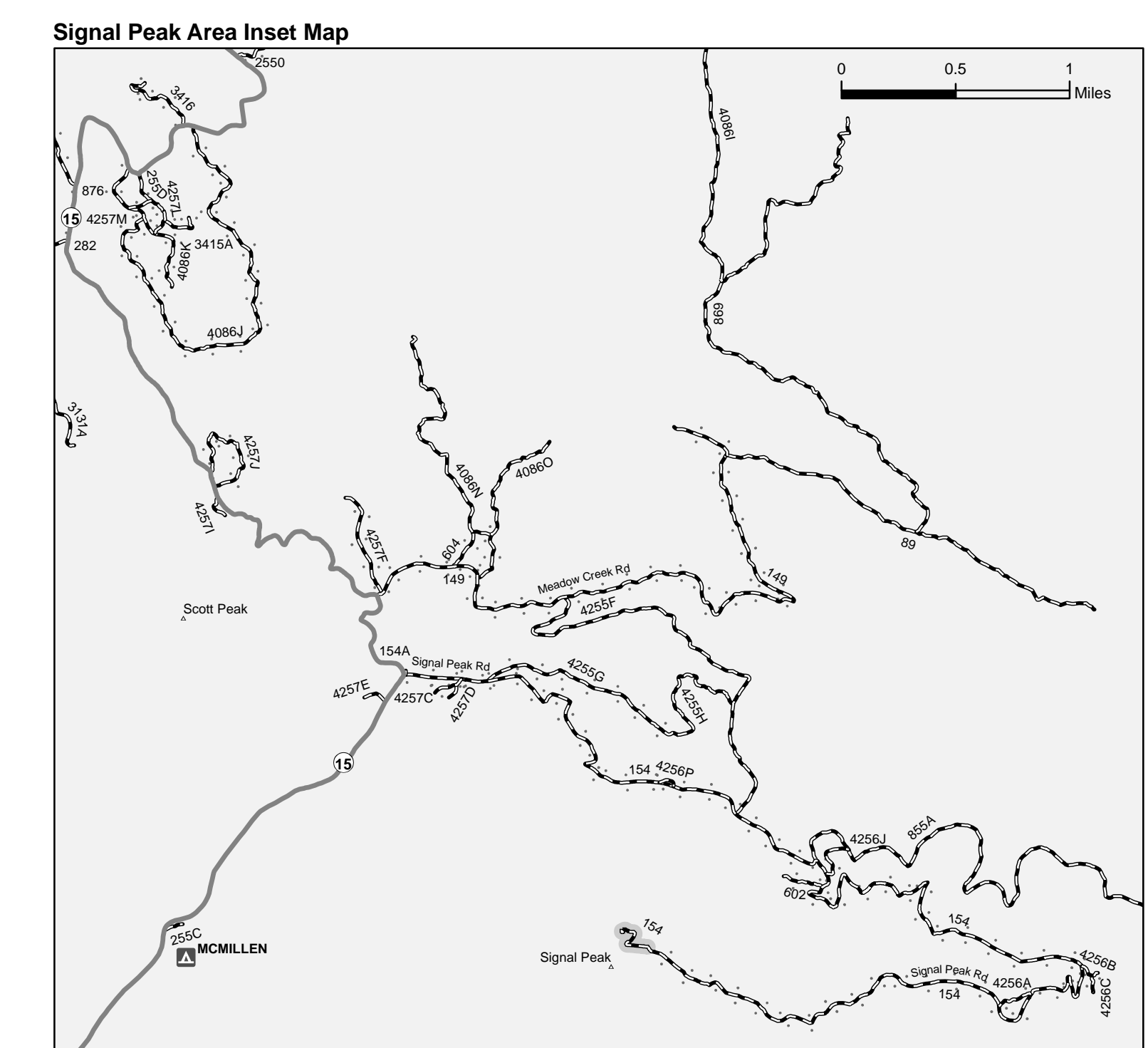
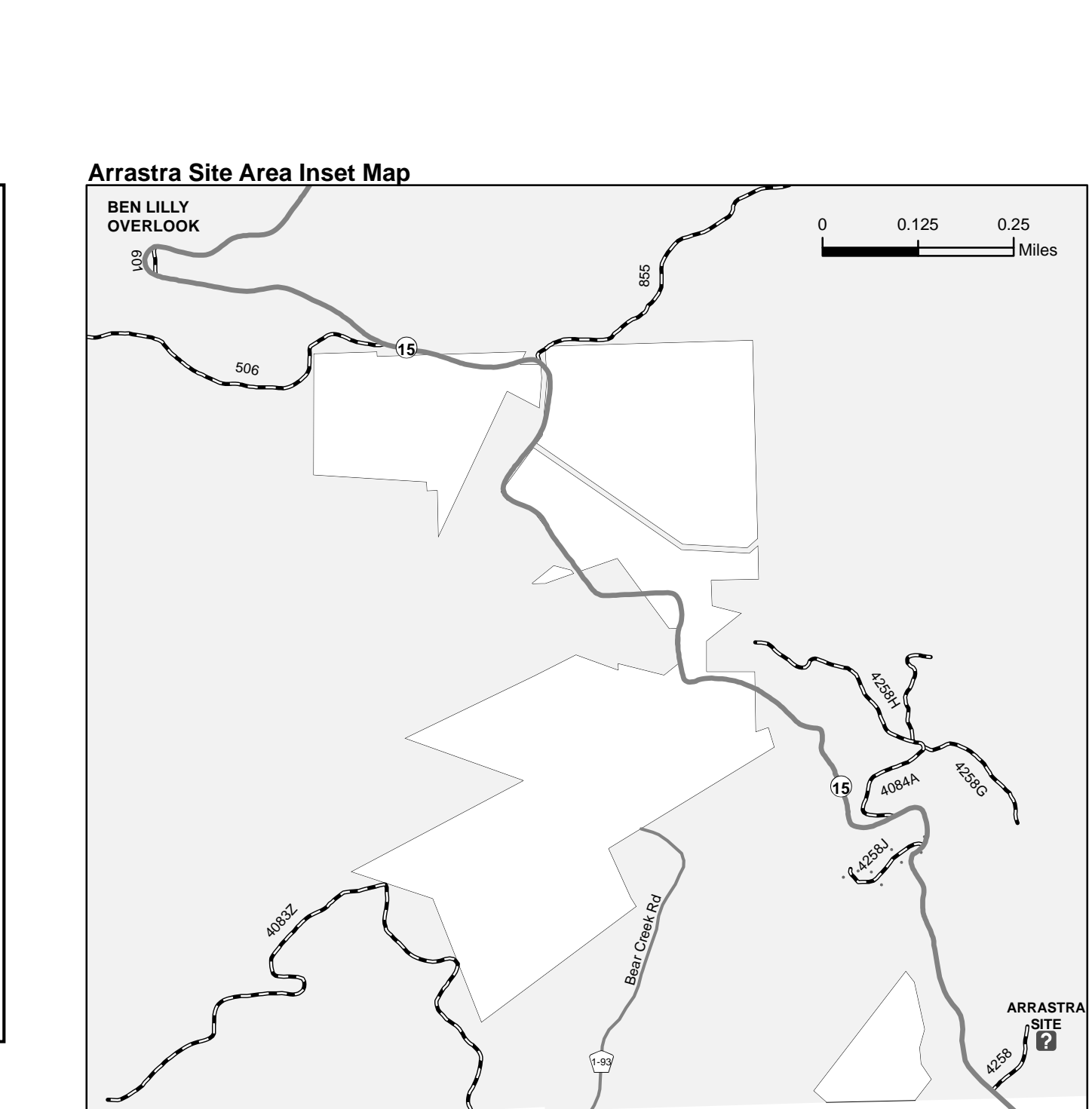
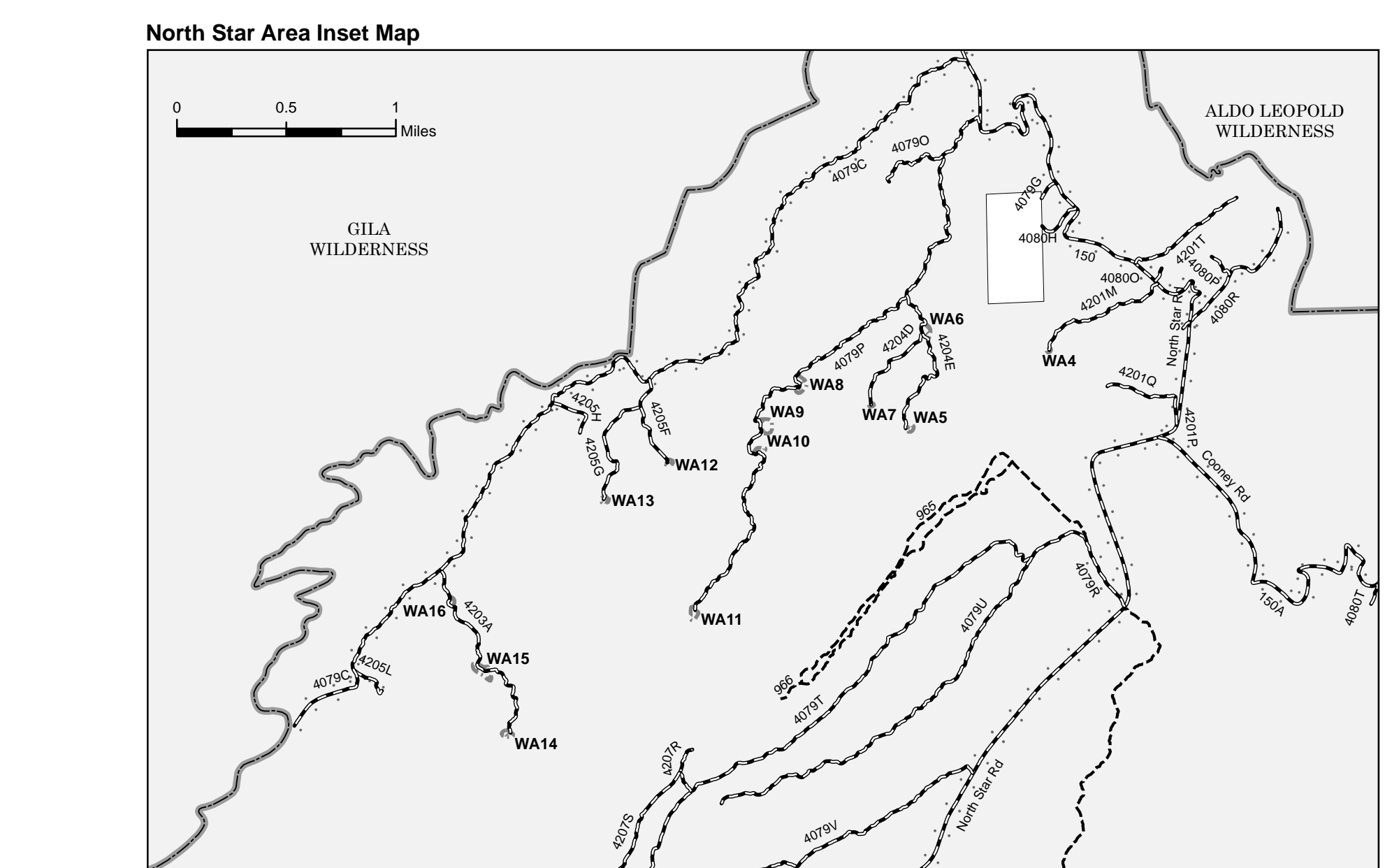
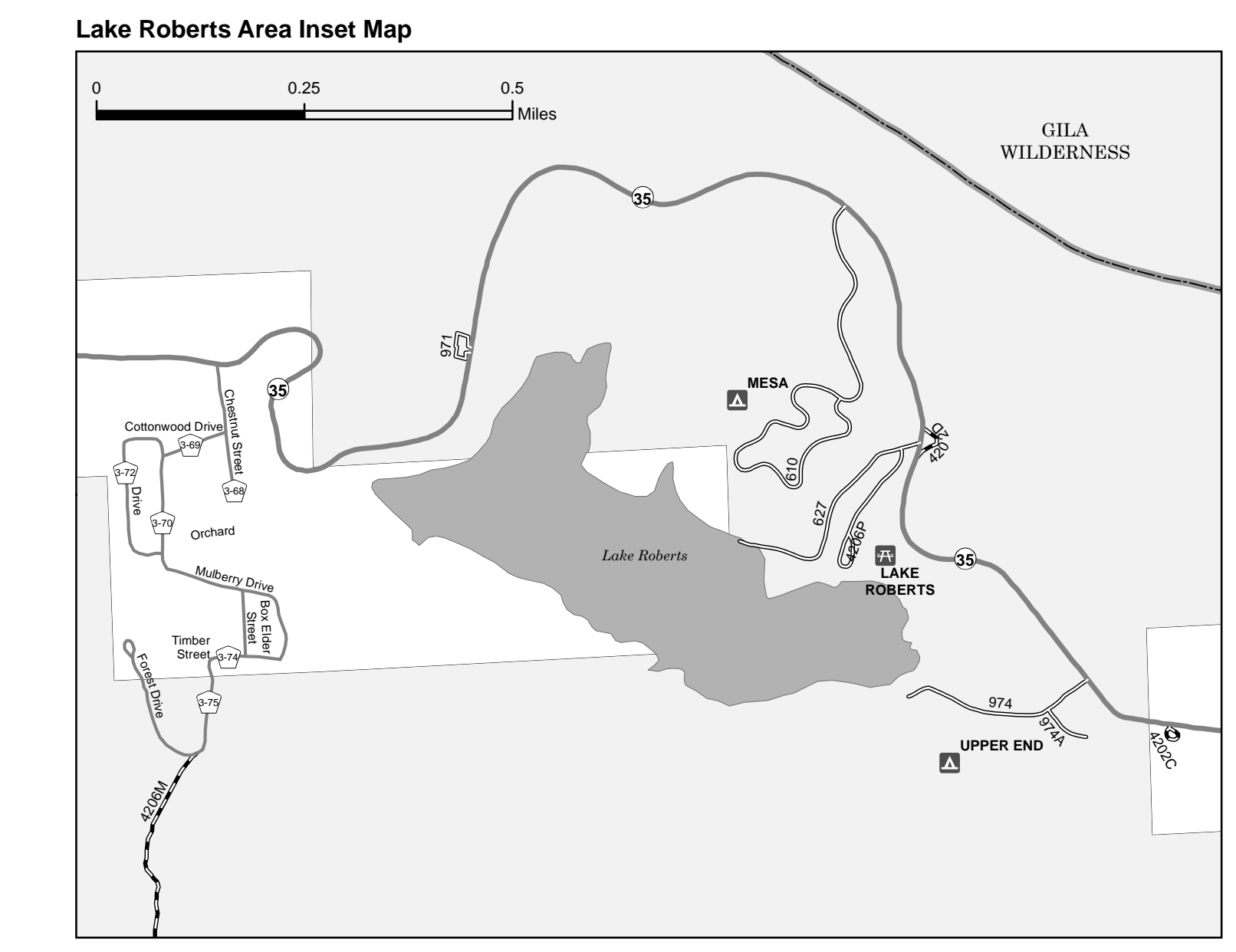
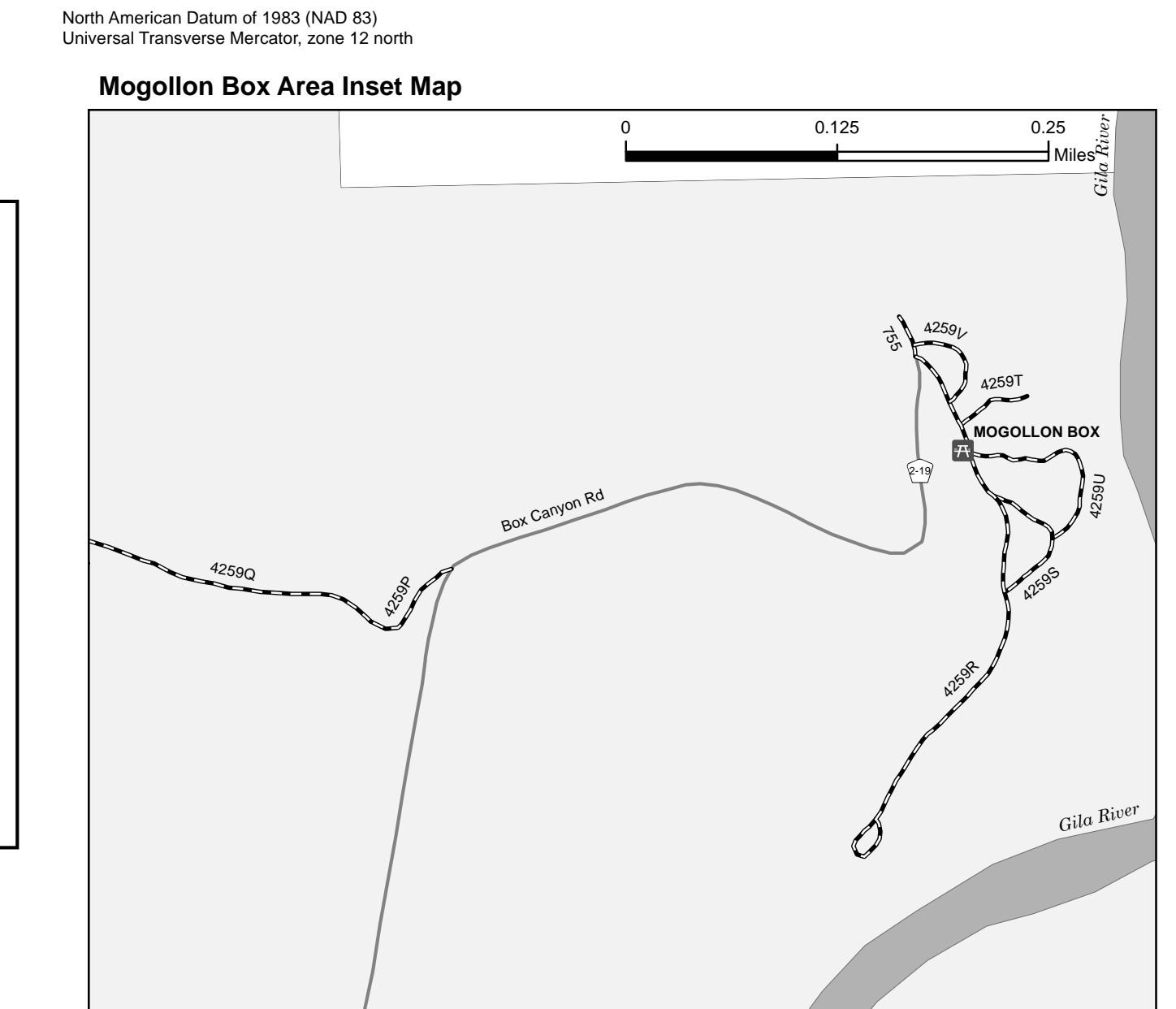
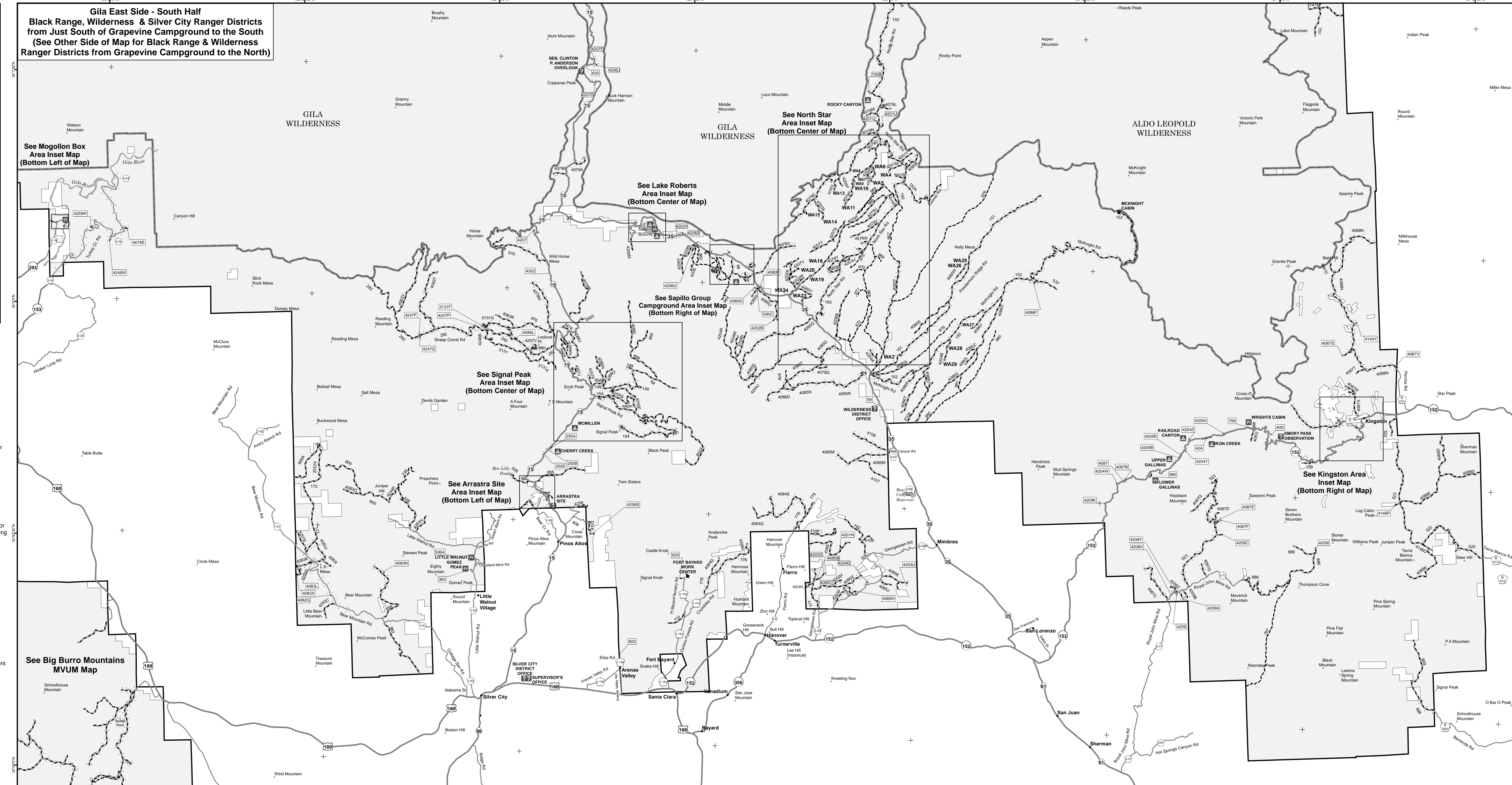
Roads too Short to be Seen Clearly on Map
Open to All Vehicles No Dispersed Camping/ Game Retrieval

Road Number	Length in Feet
150B	950
255A	1,200
4079I	1,328
4082D	179
4083L	1,292
4083M	467
4083X	1,027
4085C	1,424
4085E	514
4087	311
4087B	584
4087C	660
4087L	1,584
4087V	543
4088L	475
408	1,521
4144P	1,083
4202N	953
4202W	1,031
4202Y	1,463
4203B	842
4203E	1,031
4203W	365
4204V	561
4204Z	618
4205A	490
4205B	1,294
4205D	1,393
4207	749
4209	357
4209C	1,184
4209V	1,554
4209W	376
42185	1,188
4220W	893
4322	213
603	95
716	287
929	843

Roads too Short to be Seen Clearly on Map
Open to Highway Legal Vehicles Only
No Dispersed Camping/ Game Retrieval

Road Number	Length in Feet
363	835
40D	816
506A	1,598
59	551
630	274

There are no Trails too Short to be Seen Clearly on the Gila East Side - South Half Map extent.



Blanket Statements for Travel Management

The five roads leading to fire lookouts (Eagle Peak, Signal Peak, Fox Mountain, Mangas Mountain and Bearwallow Lookouts) with a seasonal designation are open from 04/01 to 09/01.

The R41 (Hudson) GHV Play Area on the Reserve Ranger District is open to motorized vehicles 50 inches or less in width year round. The remaining 36 motorized areas on the Quemado and Wilderness Ranger Districts are open to all motorized vehicles year round for the purpose of dispersed motorized camping.

Motor vehicle use off of designated roads for the purpose of dispersed camping and game retrieval of deer or elk is permitted on National Forest Lands for up to 300 feet from either side of the road year round. When a deer or elk has been legally taken, the individual who legally took the animal may drive or be driven to the downed animal. Under no circumstances may a second vehicle be used to retrieve the animal. The vehicle driven to the animal should be of sufficient capacity that only one trip is necessary. The number of individuals who participate in the retrieval is limited only by the vehicle's capacity, and the willingness of others to walk to and from the downed animal. The vehicle used to retrieve the game may be operated off the route on National Forest Lands up to 300 feet. If the downed game is further than the allowed distance, the vehicle may be driven only to the specified 300 feet from the designated route.

Motor vehicles may be parked one vehicle length, including any towed trailer, from the edge of the road surface when it is safe to do so without causing damage to NFS resources or facilities, unless prohibited by state law, a traffic sign, or an order (36 CFR 261.54).