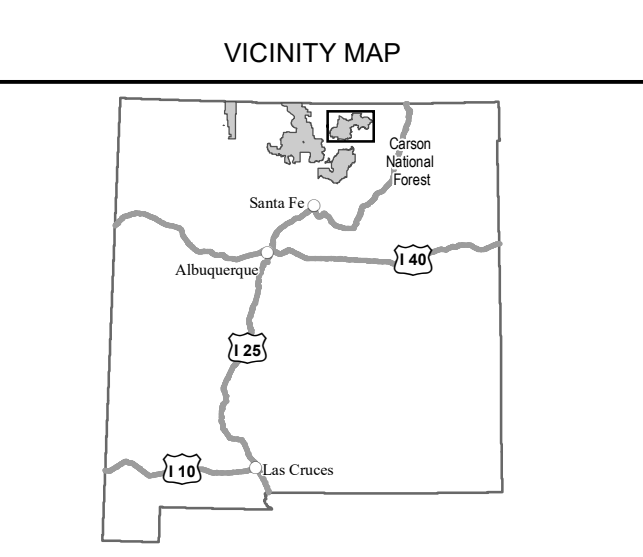


# Motor Vehicle Use Map

## Carson National Forest



- ### INFORMATION SOURCES
- Questa Ranger District**  
 184 Shaw Hwy 36  
 Questa, NM 87056  
 Ph: (505) 266-0220  
 (505) 266-0210 FAX
  - Carson National Forest**  
 206 Cruz Alta Road  
 Taos, NM 87571  
 Ph: (505) 759-6200 (Voice), (505) 759-6203 (TTY)  
 Email: taos@fs.fed.us  
 www.fs.usda.gov/carson
  - In the event of emergency call 911
  - Tara County Sheriff**  
 Ph: (505) 737-4480  
<https://www.taracounty.org/177/Sheriff-Office>
  - Colfax County Sheriff**  
 Ph: (505) 646-5811  
[https://www.co.coffax.nm.us/government/colfax\\_sheriff\\_department.php](https://www.co.coffax.nm.us/government/colfax_sheriff_department.php)
  - New Mexico State Police**  
 Ph: 505-827-6919  
<https://www.nm.gov/>
  - New Mexico Game & Fish**  
 http://www.wildlife.state.nm.us/
  - New Mexico Natural Resources**  
<http://www.enr.state.nm.us/>



In accordance with Federal civil rights law and U.S. Department of Agriculture (USDA) civil rights regulations and policies, the USDA, its Agencies, offices, and employees, and institutions participating in or administering USDA programs are prohibited from discriminating based on race, color, national origin, religion, sex, gender identity (including gender expression), sexual orientation, disability, age, marital status, family/parental status, income derived from a public assistance program, political beliefs, or reprisal or retaliation for prior civil rights activity, in any program or activity conducted or funded by USDA (not all bases apply to all programs). Remedies and complaint filing deadlines vary by program or incident.

Persons with disabilities who require alternative means of communication for program information (e.g., Braille, large print, audiotape, American Sign Language, etc.) should contact the responsible Agency or USDA's TARGET Center at (202) 720-2600 (voice and TTY) or contact USDA through the Federal Relay Service at (800) 877-3539. Additionally, program information may be made available in languages other than English.

To file a program discrimination complaint, complete the USDA Program Discrimination Complaint Form, AD-3027, found online at [http://www.usda.gov/complaint\\_filing\\_cust.html](http://www.usda.gov/complaint_filing_cust.html) and at any USDA office or write a letter addressed to USDA and provide in the letter all of the information requested in the form. To request a copy of the complaint form, call (866) 632-9992. Submit your completed form or letter to USDA by (1) mail: U.S. Department of Agriculture, Office of the Assistant Secretary for Civil Rights, 1400 Independence Avenue, SW, Washington, D.C. 20250-9410; (2) fax: (202) 696-7442; or (3) email: [program.intake@usda.gov](mailto:program.intake@usda.gov).

USDA is an equal opportunity provider, employer and lender.

## PURPOSE AND CONTENTS OF THIS MAP

The designations shown on this motor vehicle use map (MVUM) were made by the responsible official pursuant to 36 CFR 212.51, are effective as of the date on the front cover of this MVUM, and will remain in effect until superseded by next year's MVUM.



Forest Supervisor, Carson National Forest

It is the responsibility of the user to acquire the current MVUM. This MVUM shows the National Forest System roads, National Forest System trails, and the areas on National Forest System lands in the Questa Ranger District that are designated for motor vehicle use pursuant to 36 CFR 212.51. This MVUM also identifies the vehicle classes allowed on each route and in each area, and any seasonal restrictions that apply on those routes and in those areas.

Designation of a road, trail, or area for motor vehicle use by a particular class of vehicle under 36 CFR 212.51 should not be interpreted as encouraging or inviting use or implying that the road, trail, or area is passable, actively maintained, or safe for travel. Motor vehicle designations include parking along designated routes and at facilities associated with designated routes when it is safe to do so and when not causing damage to National Forest System resources. Seasonal weather conditions and natural events may render designated roads and trails impassable for extended periods. Designated areas may contain dangerous or impassable terrain. Many designated roads and trails may be passable only by high-clearance vehicles or four-wheel-drive vehicles. Maintenance of designated roads and trails will depend on available resources, and many may receive little maintenance.

This motor vehicle use map identifies those roads, trails, and areas designated for the motor vehicle use under 36 CFR 212.51 for the purpose of enforcing the prohibition at 36 CFR 261.13. This is a limited purpose. The other public roads are shown for information and navigation purposes only and are not subject to designation under the Forest Service travel management regulation.

These designations apply only to National Forest System roads, National Forest System trails, and areas on National Forest System lands.

## PROHIBITIONS

It is prohibited to possess or operate a motor vehicle on National Forest System lands on the Questa Ranger District other than in accordance with these designations (CFR 261.13).

Violators of 36 CFR 261.13 are subject to a fine of up to \$5,000, imprisonment for up to 6 months, or both (18 U.S.C. 357 (e)). This prohibition applies regardless of the presence or absence of signs.

This map does not display nonmotorized uses, over-snow uses, or other facilities and attractions on the Questa Ranger District. Obtain forest visitor information from the local national forest office.

Designated roads, trails and areas may also be subject to temporary, emergency closures. As a visitor, you must comply with signs notifying you of such restrictions. A national forest may issue an order to close a road, trail or area on a temporary basis to protect the life, health, or safety of forest visitors or the natural or cultural resources in these areas. Such a temporary and/or emergency closure are consistent with the Travel Management Rule (36 CFR 212.52 (b), 36 CFR 261 subpart B).

The designation "road or trail open to all motor vehicles" does not supersede State traffic law.

## OPERATOR RESPONSIBILITIES

Operating a motor vehicle on National Forest System roads, National Forest System trails, and in areas on National Forest System lands carries a greater responsibility than operating that vehicle in a city or other developed setting. Not only must you know and follow all applicable traffic laws, you need to show concern for the environment as well as other forest users. The misuse of motor vehicles can lead to the temporary or permanent closure of any designated road, trail, or area. As a motor vehicle operator, you are also subject to State traffic law, including State requirements for licensing, registration, and operation of the vehicle in question.

Motor vehicle use, especially off-highway vehicle use, involves inherent risks that may cause property damage, serious injury, and possibly death to participants. Drive cautiously and anticipate rough surfaces and features, such as snow, mud, vegetation, and water crossings common to remote driving conditions. By your participation, you voluntarily assume full responsibility for these damages, risks, and dangers. Take care at all times to protect yourself and those under your responsibility.

Much of the Questa Ranger District is remote. Medical assistance may not be readily available. Cellular telephones do not work in many areas of the Questa Ranger District. Take adequate food, water, first-aid supplies, and other equipment appropriate for the conditions and expected weather.

ALWAYS REMEMBER TO RESPECT PRIVATE LAND! PROTECT YOUR PRIVILEGE. STAY ON DESIGNATED ROADS AND TRAILS AND IN DESIGNATED AREAS.

Read and understand this map in its entirety. If you have questions, please contact the Questa Ranger District for clarification.

As a motor vehicle operator on a National Forest System road, trail, or area you must comply with this map, as well as all Federal, State, and local laws and regulations. Compliance with these rules is your responsibility.

### Legend

- Roads Open to All Vehicles
- Trails Open to Motorcycles Only
- Special Vehicle Designation (See Table)
- Highways, U.S. State
- Other Public Roads
- Short Route Identifier
- FS Campground
- Information Site
- Peaks
- Forest or Unit Boundary
- National Forest System Lands
- Non-National Forest System Lands within the National Forest
- Wilderness Areas
- Political Boundary
- Lakes and Rivers

## EXPLANATION OF LEGEND ITEMS

**Roads Open to All Vehicles:**  
 These roads are open to all motor vehicles, including smaller off-highway vehicles that may not be licensed for highway use (but not to oversize or overweight vehicles under State traffic law).

**Trails Open to Motorcycles Only:**  
 These trails are open only to motorcycles. Sidecars are not permitted.

**Special Vehicle Designation:**  
 This symbol indicates the road or trail is open to classes of vehicles other than those listed above. Refer to the Seasonal and Special Designation Table for further instructions.

**Seasonal Designation:**  
 This symbol, used in conjunction with one of the other road or trail symbols, indicates that the road or trail is open only during certain portions of the year. Refer to Seasonal and Special Designation Table for further instructions.

**Other Public Roads and Trails:**  
 Highways, U.S. State  
 Other Public Roads  
 These symbols are used to show routes the Forest Service does not have jurisdiction over and has not designated for motorized use. These symbols are part of the reference layers showing connections to towns and cities outside the forest boundary.

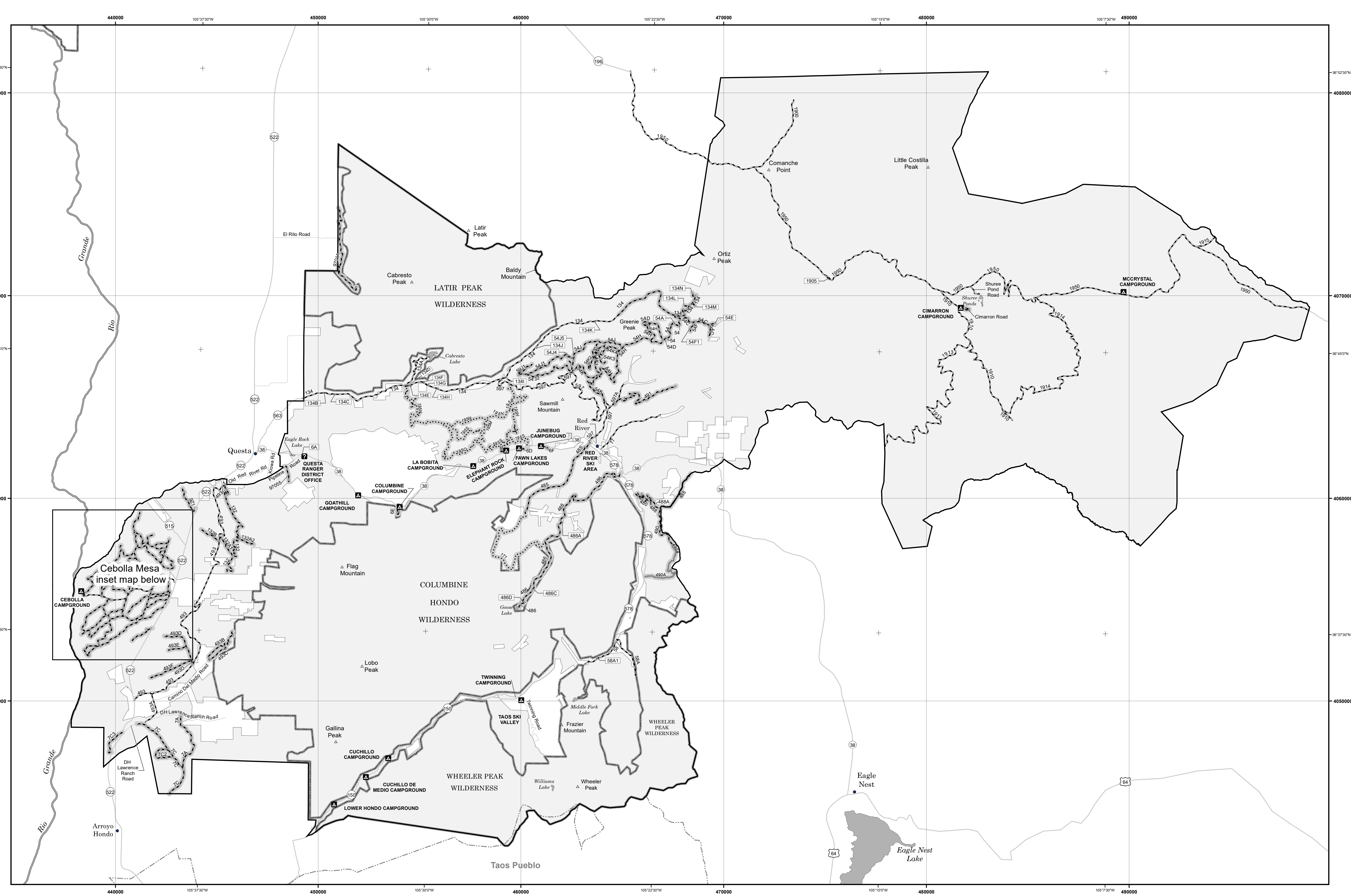
**Short Route Identifier:**  
 [7033]  
 This symbol is used for roads that are too short to show a symbol type on the map. The symbol contains the number of the road or trail. Users should refer to the corresponding number in the Short Route Table for designation information.

**Seasonal and Special Designations:**  
 The map contains a table listing routes with seasonal and special designations on the Questa Ranger District.

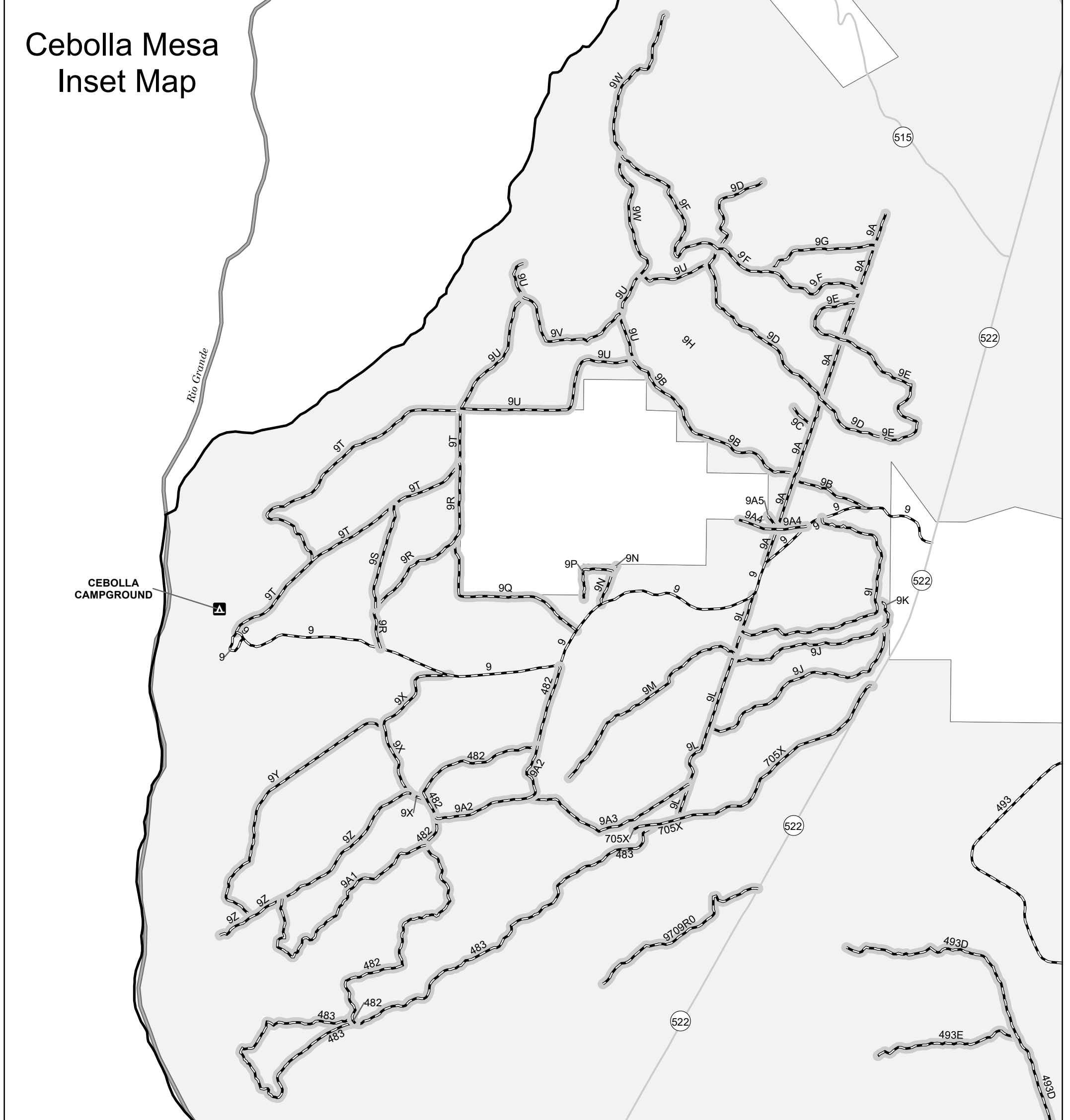
**Open Areas to Cross Country Travel:**  
 There are no areas open to cross country motorized uses on the Questa Ranger District.

**Dispersed Camping/Game Retrieval:**  
 Motorized dispersed camping is prohibited off designated routes. Obtain a recreation map from your USDA-FS office for more information.

Motorized vehicle use off designated roads and trails for the purpose of game retrieval is not permitted on the Questa Ranger District.



North American Datum of 1983 (NAD 83)  
 Projection and 10,000-meter grid: Universal Transverse Mercator, Zone 13



## Roads Too Short to Be Seen Clearly on the Map

Road Number	Route Designation	Length in Feet	Road Number	Route Designation	Length in Feet
134B	Roads Open to All Vehicles, Yearlong	106	134N	Roads Open to All Vehicles, Seasonal	1013
134C	Roads Open to All Vehicles, Yearlong	158	486A	Roads Open to All Vehicles, Seasonal	213
134D	Roads Open to All Vehicles, Yearlong	158	486C	Roads Open to All Vehicles, Seasonal	187
134E	Roads Open to All Vehicles, Seasonal	258	486D	Roads Open to All Vehicles, Seasonal	107
134F	Roads Open to All Vehicles, Yearlong	205	54A	Roads Open to All Vehicles, Seasonal	314
134G	Roads Open to All Vehicles, Yearlong	648	54E	Roads Open to All Vehicles, Seasonal	1069
134H	Roads Open to All Vehicles, Yearlong	585	54F1	Roads Open to All Vehicles, Seasonal	107
134I	Roads Open to All Vehicles, Yearlong	1125	54J	Roads Open to All Vehicles, Seasonal	131
134J	Roads Open to All Vehicles, Yearlong	385	54J5	Roads Open to All Vehicles, Seasonal	117
134K	Roads Open to All Vehicles, Yearlong	334	58A1	Roads Open to All Vehicles, Yearlong	156
134L	Roads Open to All Vehicles, Seasonal	839	6A	Roads Open to All Vehicles, Seasonal	871
134M	Roads Open to All Vehicles, Seasonal	682	1905	Roads Open to All Vehicles, Yearlong	1001

## Seasonal and Special Vehicle Designations

Route Number	Legend	Special Vehicle Designation	Dates Allowed	Beginning Mile Post	Ending Mile Post
132	[Symbol]	Roads open to all Vehicles, with Seasonal Designation	Seasonal Designation	04/16-02/14	0.000 3.984
132A1, 132A2, 132B, 480, 482, 483, 485, 486, 486A, 486C, 486D, 488, 490, 493E, 493C, 495D, 493E, 493F, 597A1, 597A2, 705X, 7A, 7C, 7C2, 7C3, 9701A, 9709R0, 9A, 9A1, 9A2, 9A3, 9A4, 9A5, 9B, 9C, 9D, 9E, 9F, 9G, 9I, 9J, 9K, 9L, 9M, 9N, 9P, 9Q, 9R, 9S, 9T, 9U, 9V, 9W, 9X, 9Y, 9Z, 9Z1	[Symbol]	Roads open to all Vehicles, with Seasonal Designation	Seasonal Designation	05/01-12/31	
134, 134L, 134M, 134N, 491, 54, 54A, 54C, 54D, 54D1, 54E, 54F, 54F1, 54H, 54J3, 54J4, 54J5	[Symbol]	Roads open to all Vehicles, with Seasonal Designation	Seasonal Designation	06/16-04/30	
171	[Symbol]	Trails open to motorcycles, with Seasonal Designation	Seasonal Designation	03/15-11/15	0.000 4.658
195B, 195M, 195N, 195O, 195S	[Symbol]	Trails open to motorcycles, with Seasonal Designation	Seasonal Designation	05/01-12/31	
490A	[Symbol]	Special Vehicle Designation, with Seasonal Designation	ATVs, Motorcycles, Class 1 e-bikes, Class 2 e-bikes, and Class 3 e-bikes	05/01-12/31	0.000 2.432
54J, 54J1, 54J2, 54K, 54K1, 54K2, 54K3, 54K4, 54K5	[Symbol]	Roads open to all Vehicles, with Seasonal Designation	Seasonal Designation	05/30-12/31	
6C, 6D, 6E, 6F	[Symbol]	Roads open to all Vehicles, with Seasonal Designation	Seasonal Designation	05/01-11/15	
97055	[Symbol]	Roads open to all Vehicles, with Seasonal Designation	Seasonal Designation	08/16-12/31	0.000 0.570
CIMARRON	[Symbol]	Roads open to all Vehicles, with Seasonal Designation	Seasonal Designation	01/01-11/15	0.000 0.678