

**OPERATOR RESPONSIBILITIES**

Operating a motor vehicle on National Forest System roads, National Forest System trails, and in areas on National Forest System lands carries a greater responsibility than operating that vehicle in a city or other developed setting. Not only must you know and follow all applicable traffic laws, you need to show concern for the environment as well as other forest users. The misuse of motor vehicles can lead to the temporary or permanent closure of any designated road, trail, or area. As a motor vehicle operator, you are also subject to State traffic laws, including State requirements for licensing, registration, and operation of the vehicle in question.

Motor vehicle use, especially off-highway vehicle use, involves inherent risks that may cause property damage, serious injury, and possibly death to participants. Drive cautiously and anticipate rough surfaces and features, such as snow, mud, vegetation, and water crossings common to remote driving conditions. By your participation, you voluntarily assume full responsibility for these damages, risks, and dangers. Take care at all times to protect yourself and those under your responsibility. Much of the Klamath National Forest is remote. Medical assistance may not be readily available. Cellular telephones do not work in many areas of the Klamath National Forest. Take adequate food, water, first-aid supplies, and other equipment appropriate for the conditions and expected weather.

**ALWAYS REMEMBER TO RESPECT PRIVATE LAND! PROTECT YOUR PRIVILEGE. STAY ON DESIGNATED ROADS AND TRAILS AND IN DESIGNATED AREAS.**

Read and understand this map in its entirety. If you have questions please contact the Klamath National Forest for clarification.

As a motor vehicle operator on a National Forest System road, trail, or area, you must comply with this map, as well as all Federal, State, and local laws and regulations. Compliance with these rules is your responsibility.

This map displays the roads, trails and areas designated open for motor vehicle use. For more information refer to Forest transportation maps available at local Forest Service offices.

Short Routes		
Road Number	Legend	Length in Feet
11N118	Roads open to highway legal vehicles only, Yearlong	87
12N111	Other Public Road	633
13N320	Roads open to highway legal vehicles only, Yearlong	623
13N41	Roads open to all Vehicles, Yearlong	224
14N50	Roads open to highway legal vehicles only, Yearlong	331
15N17F	Roads open to all Vehicles, Yearlong	977
15N17G	Roads open to all Vehicles, Yearlong	923

**PROHIBITIONS**

**It is prohibited to possess or operate a motor vehicle on National Forest System lands on the Klamath National Forest other than in accordance with these designations (36 CFR 261.13).**

Violators of 36 CFR 261.13 are subject to a fine of up to \$5,000, imprisonment for up to 6 months, or both (18 U.S.C. 3571(e)). This prohibition applies regardless of the presence or absence of signs.

This map does not display nonmotorized uses, over-snow uses, or other facilities and attractions on the Klamath National Forest. Obtain forest visitor information from the local national forest office.

Designated roads, trails, and areas may also be subject to temporary, emergency closures. As a visitor, you must comply with signs notifying you of such restrictions. A national forest may issue an order to close a road, trail, or area on a temporary basis to protect the life, health or safety of forest visitors or the natural or cultural resources in these areas. Such a temporary and/or emergency closure are consistent with the Travel Management Rule (36 CFR 212.52 (b), 36 CFR 261 subpart B).

The designation "road or trail open to all motor vehicles" does not supersede State traffic law.

**PURPOSE AND CONTENTS OF THIS MAP**

The designations shown on this motor vehicle use map (MVUM) were made by the responsible official pursuant to 36 CFR 212.51; are effective as of the date on the front cover of this MVUM; and will remain in effect until superseded by next year's MVUM.

*John A. Guntens*  
**Forest Supervisor, Klamath National Forest**

It is the responsibility of the user to acquire the current MVUM. This map shows the National Forest System roads, National Forest System trails, and the areas on National Forest System lands in the Klamath National Forest that are designated for motor vehicle use pursuant to 36 Code of Federal Regulations (CFR) 212.51. This MVUM also identifies the vehicle classes allowed on each route and in each area; and any seasonal restrictions that apply on those routes and in those areas.

Designation of a road, trail, or area for motor vehicle use by a particular class of vehicle under 36 CFR 212.51 should not be interpreted as encouraging or inviting use or implying that the road, trail, or area is passable, actively maintained, or safe for travel. Motor vehicle designations include parking along designated routes and at facilities associated with designated routes when it is safe to do so and when not causing damage to National Forest System resources. Seasonal weather conditions and natural events may render designated roads and trails impassable for extended periods. Designated areas may contain dangerous or impassable terrain. Many designated roads and trails may be passable only by high-clearance vehicles or four-wheel-drive vehicles. Maintenance of designated roads and trails will depend on available resources, and many may receive little maintenance.

This motor vehicle use map identifies those roads, trails, and areas designated for the motor vehicle use under 36 CFR 212.51 for the purpose of enforcing the prohibition at 36 CFR 261.13. This is a limited purpose. The other public roads are shown for information and navigation purposes only and are not subject to designation under the Forest Service travel management regulation.

**These designations apply only to National Forest System roads, National Forest System trails, and areas on National Forest System lands.**

Scan the QR code that will take you to pdf-maps.com where you can download for free the map app for both iOS and Android! Then purchase your favorite National Forest Visitor Map.



USDA is an equal opportunity provider, employer, and lender.

**Legend**

- Roads Open to Highway Legal Vehicles
- Roads Open to All Vehicles
- Seasonal Designation (See Seasonal Table)
- Highways, U.S. State
- County, Other Public Roads
- Short Route Identifier (see Short Route Table)
- FS Campground
- Picnic Area
- Information Site
- Peaks
- Forest Boundary
- National Forest System Lands
- Non-National Forest System Lands within the National Forest
- Wilderness Areas
- Large Lakes and Rivers

0 1 2 Miles

**EXPLANATION OF LEGEND ITEMS**

**Roads Open to Highway Legal Vehicles only:**  
 These roads are open only to motor vehicles licensed under State law for general operation on all public roads within the State.

**Roads Open to All Vehicles:**  
 These roads are open to all motor vehicles, including smaller off-highway vehicles that may not be licensed for highway use (but not to oversize or overweight vehicles under State traffic law).

**Seasonal Designation:**  
 This symbol, used in conjunction with one of the other road or trail symbols, indicates that the road or trail is open only during certain portions of the year. Refer to the Seasonal and Special Designation Table for further instructions.

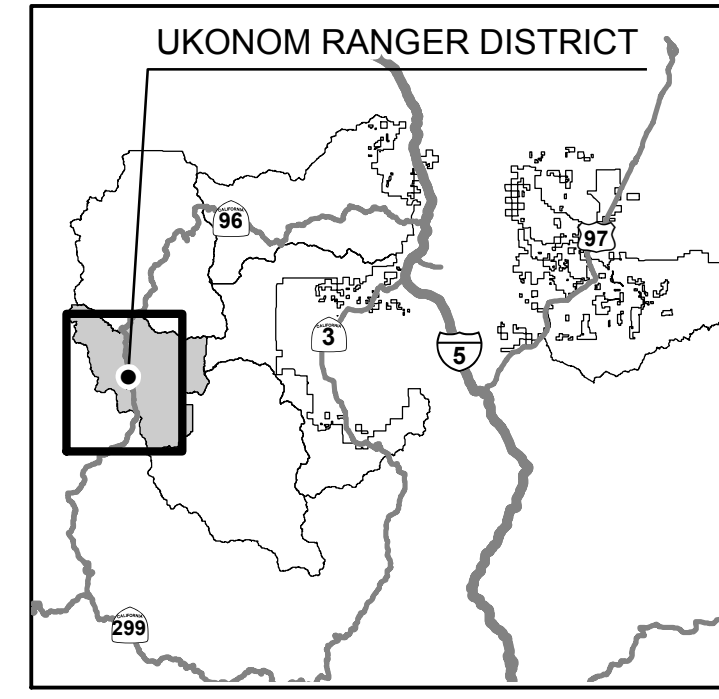
**Other Public Roads and Trails:**  
 Highways, U.S., State  
 Other Public Roads

These symbols are used to show routes the Forest Service does not have jurisdiction over and has not designated for motorized use. These symbols are part of the reference layers showing connections to towns and cities outside the forest boundary.

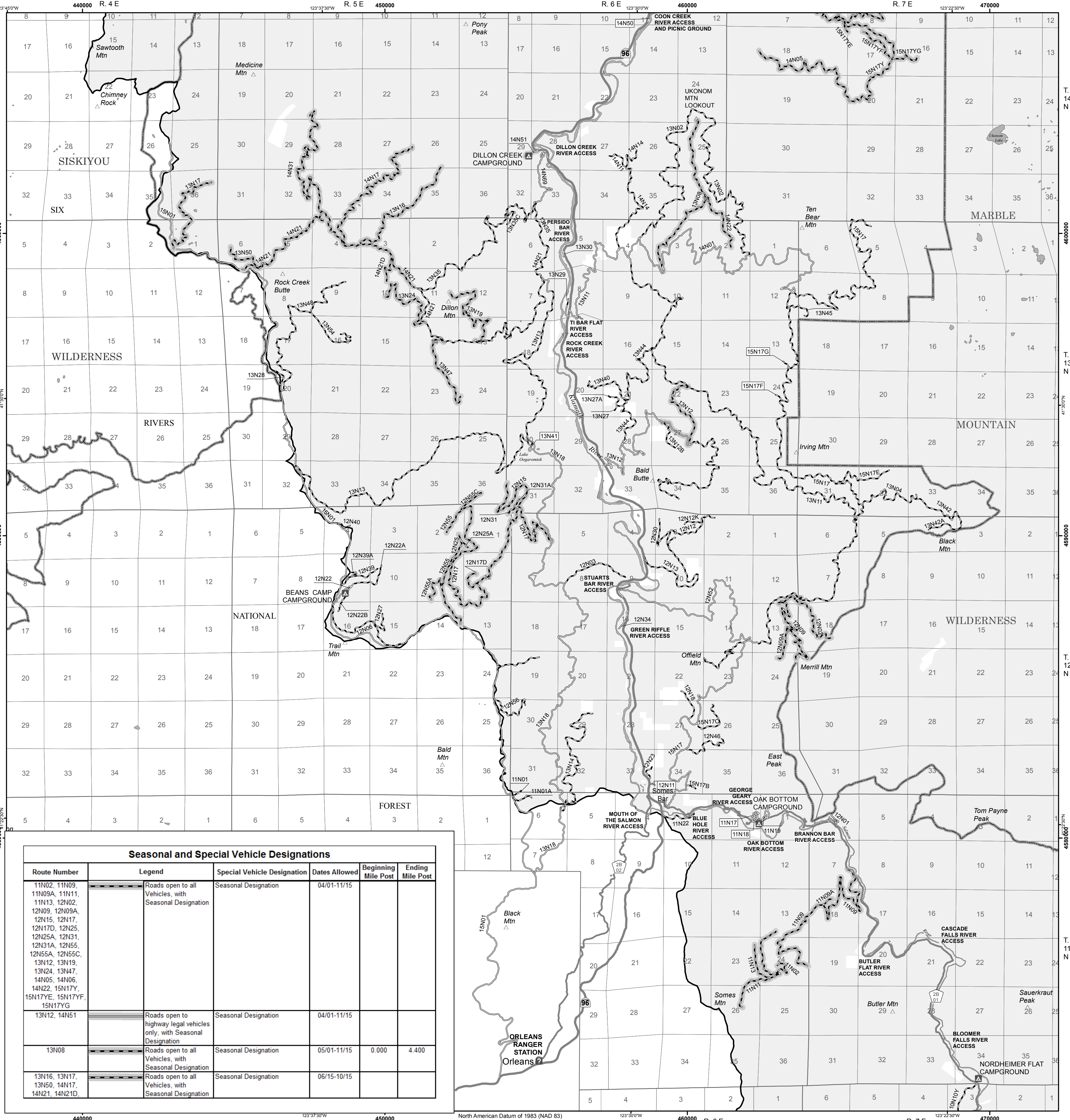
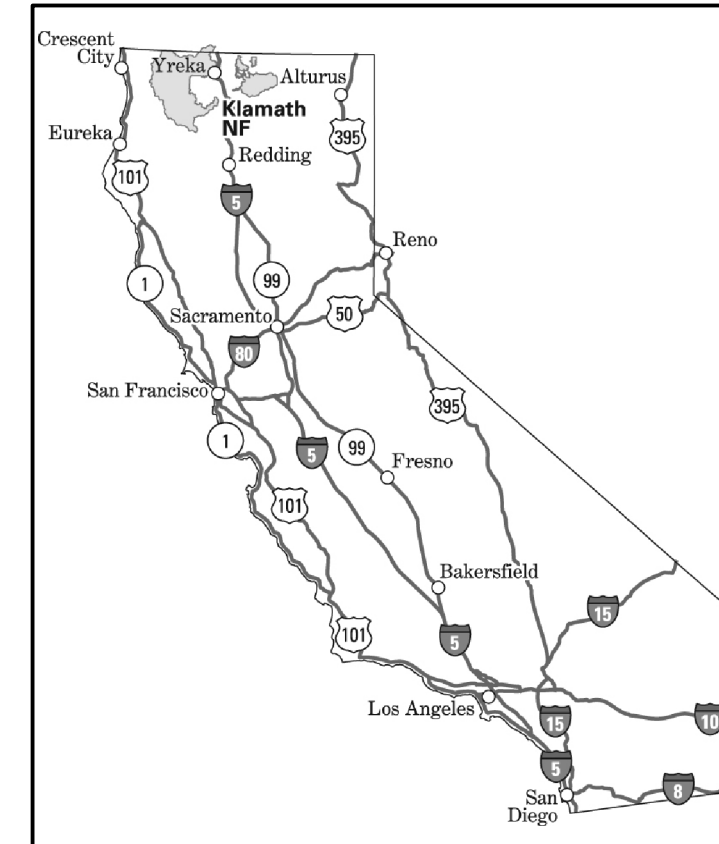
**Short Route Identifier:**  
 70333

This symbol is used for routes that are too short to show an actual symbol type on the map. The symbol contains the number of the road or trail. Users should refer to the corresponding number in the Short Route Table for designation information.

**INDEX MAP**



**VICINITY MAP**



Seasonal and Special Vehicle Designations					
Route Number	Legend	Special Vehicle Designation	Dates Allowed	Beginning Mile Post	Ending Mile Post
11N02, 11N09, 11N09A, 11N11, 11N13, 12N02, 12N09, 12N09A, 12N15, 12N17, 12N17D, 12N25, 12N25A, 12N31, 12N31A, 12N55, 12N55A, 12N55C, 13N12, 13N19, 13N24, 13N47, 14N05, 14N06, 14N22, 15N17Y, 15N17YE, 15N17YF, 15N17YG	Roads open to all Vehicles, with Seasonal Designation	Seasonal Designation	04/01-11/15		
13N12, 14N51	Roads open to highway legal vehicles only, with Seasonal Designation	Seasonal Designation	04/01-11/15		
13N08	Roads open to all Vehicles, with Seasonal Designation	Seasonal Designation	05/01-11/15	0.000	4.400
13N16, 13N17, 13N50, 14N17, 14N21, 14N21D	Roads open to all Vehicles, with Seasonal Designation	Seasonal Designation	06/15-10/15		